
Diversity, Evenness, and Richness of Mollusc on the Peh Pulo Beach, Blitar Regency

Eva Nurul Malahayati^{1*}, Latifatul Nararia²

^{1,2}Pendidikan Biologi FKIP Universitas Islam Balitar

e-mail: *malahayatieva488@gmail.com.

Article Info

Article history:

Received : June 18, 2024

Revised : July 27, 2024

Accepted : July 29, 2024

Available online : July 31, 2024

<https://doi.org/10.33541/edumatsains.v9i1.5983>

Abstract

Molluscs are one of the most abundant invertebrate animals and live on various substrates. Peh Pulo Beach has a wide coastline, on the edge of the beach there are coral rocks, the sand is white, and the waves are big. Molluscs like to live in coral rock substrates. This research aims to determine the diversity, evenness, and richness of molluscs on Peh Pulo Beach. Sampling was carried out at three different stations using plots measuring 1x1 m which were chosen randomly. Mollusc samples were identified based on morphological characteristics and validated using the *WoRMS* database. The results of mollusc identification at Peh Pulo Beach showed that there were 37 species belonging to 23 families. They are classified in the classes Gastropods (32 species), Bivalves (3 species), and Polyplacophora (1 species). The diversity of molluscs in the Peh Pulo Beach area is at a moderate level. The evenness of molluscs in Peh Pulo Beach is similar and the richness of molluscs is at a semi-disturbed level. so appropriate management and conservation strategies for the sustainability of molluscs are needed. The results of this research can be a basis for consideration in determining mollusc conservation strategies in coastal areas.

Keywords: diversity, evenness, richness, mollusc, peh pulo

1. Introduction

Peh Pulo is one of the beaches on the south coast of Blitar Regency. Peh Pulo beach is located in Summersih Village, Panggungrejo District, Blitar Regency. Peh Pulo beach is divided into three beaches consisting of Wedi Ombo beach, Wedi Ciut beach, and Wedi Kembar beach, the three beaches are located in one area. The three beaches have white sand, towering cliffs on each edge of the shoreline, and rows of islands across the shoreline. Peh Pulo beach has a wide coastline, the shoreline area is full of small rocks and seagrass beds. The waves on the beach are quite large, as is typical of the south coast of Java. The characteristic of Peh Pulo beach is that it is a beach with a group of islands scattered off the coast, the sand is white and rocky, and the waves are big. When the waves recede, coral rocks can be seen dominating the shoreline. Beaches with pristine white sand and diverse substrates provide a rich habitat for marine biota to live (Wulandari et al., 2022; Kurniawan, 2023). Marine biota that usually live on coral rocks are molluscs. The surface of rocks in the sea protects organisms from heat and predators and is a good substrate for the growth and development of various types of plants and animals, one of which is a Mollusc (Widiansyah et al., 2016).



Molluscs are a group of invertebrates that are classified as having a high abundance on land, in fresh waters, and in the sea. In marine ecosystems, there are very diverse types of Molluscs according to the existing habitat (Astuti, et al., 2021). There are more than 200,000 members

of this phylum spread throughout the world (Istiqbal, et al., 2013), and is the second-largest animal phylum after Arthropoda (Arbi, 2008; Rixky et al., 2024). The Mollusc phylum consists of seven classes, namely Aplousobranchia, Monoplacophora, Polyplacophora, Cephalopoda, Scaphopoda, Gastropoda, and Bivalvia.

Molluscs can live on various substrates, including sand, rock, and muddy substrates. Besides that, molluscs also have high adaptability to places and weather. Molluscs have good adaptability compared to other biota groups (Astuti, et al., 2021). The way of life of molluscs is that they stick, bury their shells or settle on the substrate (sessile), making their presence and distribution very influenced by changes that occur in the environmental ecosystem (Hartono, 2013). The life of molluscs is influenced by environmental factors, both physical and chemical, that exist in their habitat (Maretta et al., 2019; Astuti, et al., 2021). Molluscs are animals that are sensitive to changes in water quality in their habitat so this can be used to determine population density and diversity of the Mollusca phylum (Athifah et al., 2019) and Molluscs can be used as indicators for determining water quality which provides better reactions (Fillah et al., 2022).

Various studies have been carried out on mollusc identification on the south coast of Java Island (Alfina et al., 2022; Fillah et al., 2022; Wulandari et al., 2022) so that the existence of the types and structures of mollusc communities in some coastal areas can be known. Research on the diversity and structure of the Gastropod community at Peh Pulo Beach has been carried out and succeeded in finding 11 species from the Gastropod class (Sari, K. & Purwanto, N., 2021; Kurniawan, 2023). However, there is no further research on Molluscs on Peh Pulau Beach. Therefore, research on the diversity, evenness, and richness of Molluscs needs to be carried out to provide education on the diversity of Mollusc types to the public and participate in assisting marine natural resource conservation activities as well as monitoring marine biota, especially Molluscs in the Peh Pulo Beach, Blitar Regency.

2. Methods

The research was carried out in May 2023 along the coast of Peh Pulo, Blitar Regency. The sampling technique used purposive sampling. Sampling was carried out at three different stations when sea water receded, determined based on the availability of Molluscs along the coast. At each station, three plots measuring 1x1 m were created which were chosen randomly (Suzile, et al., 2016). A map of mollusc sampling locations on the Peh Pulo coast, Blitar Regency can be seen in Figure 1.





Figure 1 Research Station Location Map

All types of live Molluscs contained in the plot were taken, labelled, and preserved with alcohol 70%. The type of substrate along the plot lines was also recorded. Mollusc samples were identified in the Laboratory to type level based on morphological characters and the identification book (Abbott, 1990; Dharma, 2005) and classification using web pages *MolluscaBase*. The validity of species names was also reviewed from the *World Register of Marine Species (WoRMS)* database. Analysis of Molluscs diversity using the Shannon-Wiener diversity index (H') with the formula:

$$H' = - \sum P_i \ln P_i$$

Where H' is the value of the Shannon-Wiener diversity index, P_i is the proportion of the i^{th} species (n_i/N), n_i is the number of individuals of the i^{th} species, and N is the total number of individuals of all types.

Table 1 Diversity index criteria Shannon-Wiener (Odum, 1971)

Diversity Index	Criteria
$H' < 1$	Low
$1,0 \leq H' \leq 3,0$	Moderate
$H' > 3,0$	High

The species evenness index was calculated using Pielou's evenness index. Pielou's evenness index is as follows:

$$E = H' / \ln S$$

In the above equation, H' is the Shannon-Wiener diversity index and S is the total number of species in a habitat (station). Species evenness ranges from zero to one. If E approaches zero ($< 0,5$) evenness among species is low, meaning that the individual wealth of each species is very different. If E approaches 1 ($\geq 0,5$) evenness between species is relatively even or the number of individuals in each species is relatively similar (Odum, 1971).



The pattern of species richness was calculated using the Margalef Richness index with the formula:

$$D_{Mg} = S-1 / \ln N$$

Where D_{Mg} : Margalef Richness index; S : the total number of species in a habitat (station); N : the number of individuals of all species. Rating range for Margalef Richness index from 1->5.

Table 2 Richness index criteria Margalef (Odum, 1971)

Richness index	Criteria
$D_{Mg} > 5$	Integrated
$D_{Mg} > 2,05 - 5$	Semi-disturbed
$D_{Mg} \leq 2,05$	Disturbed

3. Result and Discussion

The sampling was carried out at three stations which were approximately 50-150 meters from Peh Pulo beach. At stations I and II, the substrate type is coral rock, sand covered with algae and moss, while at station III the substrate type is coral rock (Figure 2). The results of measuring water environmental parameters have shown that the temperature range at each station is 27.3-29.7°C, salinity is between 32.8-33.3‰, pH is between 8.23-8.93. In general, members of the Gastropods class were most commonly found in all sampling locations, compared to members of the Bivalvia and Polyplacophora classes. The beaches on the southern coast of Java Island have unique characteristics, namely that the currents and waves of seawater are greater than those of other coastal seas on Java Island (Minarrohman et al., 2017). These characteristics cause most of the southern coast to have sandy, rocky and coral substrates (Widiansyah et al., 2016). Substrate diversity supports a rich habitat for marine biota to live (Kurniawan, 2023).














Figure 2 Types of substrates at three stations (a) appearance of substrate types at station I; (b) appearance of substrate types at station II; (c) appearance of substrate types at station III

The number of Mollusc found in this study was 37 species from three classes, namely Polyplacophora, Gastropods, and Bivalvia. The number of species found at each station can be seen in Table 2. The beach intertidal zone substrate consisting of rocks and sand was an ideal habitat for various types of marine gastropods (Kurniawan, 2023).



Table 3 Results of Mollusc Identification on Peh Pulo Beach

Class	Family	Species	Station I	Station II	Station III	Species Documentation
Polyplacophora	Chitonidae	<i>Acanthopleura gemmata</i>	-	1	-	
Gastropoda	Neritidae	<i>Nerita polita</i>	4	6	8	
Gastropoda	Neritidae	<i>Nerita plicata</i>	12	15	20	
Gastropoda	Muricidae	<i>Coralliophila clathrata</i>	1	-	-	
Gastropoda	Neritopsidae	<i>Neritopsis parisiensis raricostatus</i>	6	4	4	
Gastropoda	Babyloniidae	<i>Babylonia spirata</i>	2	-	-	
Gastropoda	Neritidae	<i>Nerita costata</i>	3	3	2	
Gastropoda	Neritidae	<i>Nerita tessellata</i>	2	-	-	
Gastropoda	Nassariidae	<i>Nassarius olivaceus</i>	2	2	-	
Gastropoda	Littorinidae	<i>Littoraria undulata</i>	3	8	-	
Gastropoda	Nassariidae	<i>Nassarius acutus</i>	1	-	-	
Gastropoda	Buccinidae	<i>Lussivolutopsius memmi</i>	2	-	-	
Gastropoda	Nassariidae	<i>Nassarius (Plicarcularia) fraudulentus</i>	2	4	-	



Gastropoda	Nassariidae	<i>Tritonia varicosa</i>	-	5	-	
Gastropoda	Conidae	<i>Conus ammiralis</i> var. <i>coronatus</i>	2	-	-	
Gastropoda	Conidae	<i>Conus (Virroconus)ebraeus</i>	1	3	-	
Gastropoda	Conidae	<i>Conus coronatus</i>	1	2	-	
Gastropoda	Conidae	<i>Conus (Virgiconus)frigidus</i>	2	1	-	
Gastropoda	Trochidae	<i>Trochus maculatus</i>	1	2	-	
Gastropoda	Trochidae	<i>Trochus radiatus</i>	1	2	-	
Gastropoda	Turbinidae	<i>Trochus tectus</i>	-	1	-	
Gastropoda	Architectonicidae	<i>Trochus areola</i>	2	1	-	
Gastropoda	Eoacmaeidae	<i>Eoacmaea javanica</i>	-	2	1	
Gastropoda	Pyramimitridae	<i>Hortia</i> sp.	1	4	-	
Gastropoda	Bulimulidae	<i>Bulimus guadalupensis</i>	5	7	-	



Gastropoda	Cypraeidae	<i>Monetaria annulus</i>	4	1	-	
Gastropoda	Cypraeidae	<i>Monetaria moneta</i>	2	2	-	
Gastropoda	Pisaniidae	<i>Engina mendicaria</i>	1	2	-	
Gastropoda	Mitridae	<i>Strigatella litterata</i>	2	2	-	
Gastropoda	Mitridae	<i>Strigatella paupercula</i>	1	3	-	
Gastropoda	Volutidae	<i>Voluta zebra</i>	-	2	-	
Gastropoda	Truncatellinidae	<i>Truncatellina cylindrica</i>	1	3	-	
Gastropoda	Nassariidae	<i>Tritia cuvierii</i>	2	1	-	
Gastropoda	Muricidae	<i>Morula sp.</i>	-	3	-	
Bivalvia	Glycymerididae	<i>Pectunculus grayanus</i>	3	-	-	
Bivalvia	Veneridae	<i>Gafrarium (Roemeriana) savignyi</i>	3	-	-	
Bivalvia	Cardiidae	<i>Tridacna squamosa</i>	2	-	-	

Data analysis shows that the number of species and families at station I (31 species, 19 families) is greater than at station II (28 species, 17 families) and station III (5 species, 2 families), so the species diversity index at station I ($H' = 3.18$) higher than



other stations (Table 3). The high species diversity at station I causes the Evenness index ($E=0.88$) and Richness index ($D_{Mg}=6.91$) at station I to also be higher than at station II and station III. However, the number of individuals at station II (92 individuals) was greater than the number of individuals at station I (77 individuals) and station II (35 individuals) (Table 3).

Table 4 The number of Species, Individuals, Families, Diversity Index, Evenness Index, Richness Index of Molluscs on Peh Pulo Beach

Aspect	Station I	Station II	Station III	Average
The number of species	31*	28	5	-
The number of individuals	77	92*	35	-
The number of families	18*	17	2	-
Diversity index (H')	3.18*(High)	3.05 (High)	0.81(Low)	2.35 (Moderate)
Evenness index (E)	0.88*(Similar)	0.85 (Similar)	0.23 (Different)	0.65 (Similar)
Richness index (D_{Mg})	6.91*(Integrated)	5.97 (Integrated)	1.13(Disturbed)	4.67 (Semi disturbed)

Note. * = highest.

1. Diversity

Based on the sampling stations, it was known that the species diversity index at station I ($H'=3.18$) and station II ($H'=3.05$) was included in the high criteria, while station III ($H'=0.81$) has a relatively low species diversity index. Station I and Station II were locations that had sand and coral rocky substrates covered by algae and moss. Molluscs grew in groups on substrates that were rich in nutrients (Ginantra et al., 2020). In general, the distribution of organism populations in nature generally has a clustered distribution pattern and it was very rare to find a uniform pattern. Factors that caused a species to live in groups were the abundance of food, physical and chemical factors, and the condition of the substrate also played a role in influencing the distribution patterns of Molluscs. Whereas, species diversity at station III

($H'=0.81$) < 1 has shown that species diversity was low. The mollusk species found at station III were dominated by the Neritidae family and a small portion of the Eoacmaeidae family. This was in line with the research results of (Islami, 2017; Persulessy & Arini, 2019) who reported that most types of *N. zonalasi* and *N. albacilla* were found on rocky and coral substrates such as the characteristics of the substrate at station III. The size of the diversity value was not only related to how many types were found but also related to how evenly distributed the number of individuals in each type was.

2. Evenness

Species evenness at station I ($E=0.88$) ≥ 0.5 means that the number of individuals in each species was relatively the same. At station I there were 77 individuals from 31 species from the families Neritidae, Muricidae, Neritopsidae, Babyloniidae, Littorinidae, Nassariidae, Buccinidae, Conidae, Trochidae, Architectonicidae, Pyramitridae, Bulimulidae, Cypraeidae, Pisaniidae, Mitridae, Truncatellinidae, Glycymerididae, Veneridae, and Cardiidae. In line with this, the species evenness at station II ($E=0.85$) ≥ 0.5 which also reflects the relatively equal number of individuals in each species at station II. The species at station II were 92 individuals from 28 species from the families Chitonidae, Neritidae, Neritopsidae, Littorinidae,



Nassariidae, Conidae, Trochidae, Turbinidae, Architectonicidae, Eoacmaeidae, Pyramimitridae, Bulimulidae, Cypraeidae, Pisaniidae, Mitridae, Muricidae, and Truncatellinidae. The condition of the bottom water substrate, such as the texture and composition of the sediment, influences the composition of the fauna (Ríos-Jara et al., 2009; Batomalaque et al., 2010). The presence of macroalgae in the sediment also influences Mollusc activity (Marsden et al., 2009). However, on the contrary, station III with the coral rock substrate type, showed an evenness of species ($E=0.23$) < 0.5 , which means it is included in the low category. Because at station III only 5 types of species were found from 3 different families, namely Neritidae, Neritopsidae, and Eoacmaeidae. The type of bottom-water substrate at each different station also influenced the spatial distribution of aquatic fauna. An aquatic environment in stable conditions will show a balanced number of individuals from all existing species, whereas a changing aquatic environment will cause low species distribution and tend to have dominant individuals.

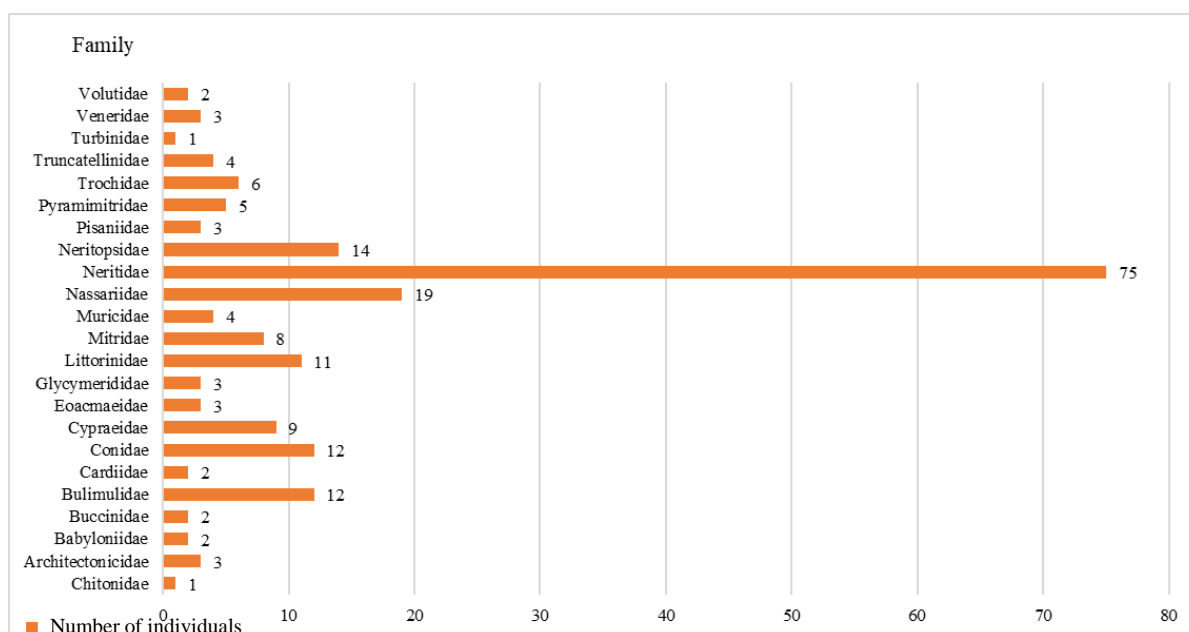


Figure 3 Number of Individuals of Each Mollusc Family on Peh Pulo Beach

3. Richness

The richness of mollusk species on the Peh Pulo coast can be seen from the number of individuals and the number of species found. The types found can be put into 23 families (Figure 3). The family with the highest number of species is the Neritidae family (75 species). The Neritidae family species found include *Nerita plicata* (47 individuals), *Nerita polita* (18 individuals), *Nerita costata* (8 individuals), and *Nerita tessellata* (2 individuals). Tan & Clements (2008) stated that *Nerita plicata* is often found in habitats of holes and crevices in rocks, large boulders, depressions, sand, large rocks, and cliffs facing open waves. Meanwhile, the families with the lowest number of species include the Chitonidae (*Acanthopleura gemmata*) and Turbinidae (*Trochus tectus*) families. Rachmawati et al., (2022) explained that *Acanthopleura gemmata* is predominantly found on substrates that are submerged in water compared to substrates that are dry during the day. In addition, the distribution pattern of *Acanthopleura gemmata* is more influenced by tides. Because sampling was carried out during the day when seawater experienced maximum tides, the



density of species from the Chitonidae family was low. For the record, the composition of Mollusc species found in this research is of course only a small part of the Mollusc resources available at Peh Pulo Beach, one of the beaches in the south of Blitar Regency. Furthermore, more serious efforts are needed to reveal the marine biodiversity in the Blitar South Coast area.

4. Conclusion

The number of mollusc species identified at Peh Pulo Beach was 37 species from 23 families from the Polyplacophora, Gastropods, and Bivalvia classes. The diversity of mollusc species on Peh Pulo beach based on the Shannon-Wiener (H') diversity index value of 2.35 is included in the moderate criteria. The evenness of mollusc species on Peh Pulo beach is calculated based on Pielou's evenness index (E) of 0.65, meaning that the evenness between species found is relatively even or the same. The richness of mollusc species based on the Margalef Richness Index (DMg) of 4.67 illustrates that the Peh Pulo beach area is semi-disturbed so appropriate management and conservation strategies are needed for the maintenance and sustainability of molluscs.

5. Acknowledgments

This research was funded through an Internal Research Grant, based on the Chancellor's Decree Number: 181/SK/UNISBA/IX/2023 dated 13 September 2023 concerning the Determination of the Implementation of Internal Research at Balitar Islamic University in 2023. The researcher would like to thank the Institute for Research and Community Service, Teacher Training and Education Faculty Leaders of Balitar Islamic University and the fishing community of Peh Pulo, Summersih Village, Blitar Regency for their support and cooperation.

6. References

- Abbott, R. T. (1990). *Compendium of Seashells*. Crawford House Press, Australia.
- Alfina, D., Andien, W. N. P., Lia, R., & Khusna, H. Y. (2022). Inventarisasi Spesies Filum Moluska di Pantai Ngebum Desa Mororejo ., *Seminar Nasional Sains & Entrepreneurship*, 1(1), 1–8.
- Arbi, U. Y. (2008). Komunitas Moluska Di Padang Lamun Pantai Wori , Sulawesi Utara. *Jurnal Bumi Lestari*, 12(1), 55–65.
- Astiti, D.A.W, Faiqoh, E, dan P. I. (2021). Struktur Komunitas Echinodermata pada Musim Barat dan Musim Peralihan I di Ekosistem Lamun Perairan Tanjung Benoa, Bali. *Journal of Marine and Aquatic Sciences*, 7(1), 121. <https://doi.org/10.24843/jmas.2021.v07.i01.p16>
- Athifah, A., Putri, M. N., Wahyudi, S. I., & Rohyani, I. S. (2019). Keanekaragaman Mollusca Sebagai Bioindikator Kualitas Perairan Di Kawasan



Tpa Kebon Kongok Lombok Barat. *Jurnal Biologi Tropis*, 19(1), 54–60.
<https://doi.org/10.29303/jbt.v19i1.774>

Batomalague, G. A., Arce, B. G. P., Hernandez, M. B. M., & Fontanilla, I. K. C. (2010). Survey and spatial distribution of shoreline malacofauna in Grande Island, Subic Bay. *Philippine Journal of Science*, 139(2), 149–159.

Dharma, B. (2005). *Resent and fossil Indonesia shell*. Conchbook, Hackenheim. Germany. Fillah, A. H. A., Ihtiar, A., Dewi, A. W. F., & Vira, T. D. (2022). Identifikasi Moluska diPantai Maron Kecamatan Tugurejo, Kota Semarang, Jawa Tengah. *Seminar Nasional Sains &Entrepreneurship*, 1(1), 47–52.

Ginantra, I. K., Muksin, I. K., Suaskara, I. B. M., & Joni, M. (2020). Diversity and distribution of mollusks at three zones of mangrove in Pejarakan, Bali, Indonesia. *Biodiversitas*, 21(10), 4636–4643.
<https://doi.org/10.13057/biodiv/d211023>

Hartoni, A. A. (2013). Komposisi dan Kelimpahan Moluska (Gastropoda dan Bivalvia) di Ekosistem Mangrove Muara Sungai Musi Kabupaten Banyuasin Provinsi Sumatra Selatan. *Maspari Journal*, 5(1), 6–15.

Islami, M. M. (2017). Catatan Kekayaan Jenis Gastropoda Di Pesisir Pulau Leti, KawasanBanda Selatan. *Berita Biologi*, 16(1).

<https://doi.org/10.14203/beritabiologi.v16i1.1926> Istiqlal, B. A., Yusup, D. S., & Suartini, N. M. (2013). Distribusi horizontal moluska dikawasan padang lamun pantai Merta Segara Sanur, Denpasar. *Jurnal Biologi Udayana*, 17(1),10–14.

Kurniawan, E. R. (2023). Keanekaragaman Gastropoda di Pantai Tambakrejo , Kabupaten Blitar Diversity of Gastropods at Tambakrejo Beach , Blitar Regency. *Sains Dan Matematika*,8(2), 9–12.

Maretta, G., Hasan, N. W., & Septiana, N. I. (2019). Keanekaragaman Moluska di PantaiPasir Putih Lampung Selatan. *Biotropika: Journal of Tropical Biology*, 7(3), 87–94. <https://doi.org/10.21776/ub.biotropika.2019.007.03.1>

Marsden, I.D., Bressington, M. J. (2009). Effects of macroalgal mats and hypoxia on burrowing depth of the New Zealand cockle (*Austrovenus stutchburyi*). *Estuarine, Coastal and Shelf Science*, 81(3), 438–444.

Odum, E. . (1971). *Foundamentals of Ecology. Third Edition*. Sounders Company: Philadelphia.

Persulessy, M., & Arini, I. (2019). Keanekaragaman Jenis Dan Kepadatan Gastropoda Di Berbagai Substrat Berkarang Di Perairan Pantai Tihunitu Kecamatan Pulau Haruku Kabupaten Maluku Tengah. *Biopendix: Jurnal Biologi, Pendidikan Dan Terapan*, 5(1), 45–52. <https://doi.org/10.30598/biopendixvol5issue1page45-52>



Rachmawati, R. C., Filany, D. E., Yuliani, H. E., Pranama, H. F., & Kurniawati, S. (2022). Identifikasi Keanekaragaman Invertebrata di Kawasan Pantai Tirang, Kota Semarang, Jawa Tengah. *Seminar Nasional Sains Dan Entrepreneurship Viii, 1*(1), 40–46.

Persuleddy, M., & Arini, I. (2019). Keanekaragaman Jenis Dan Kepadatan Gastropoda Di Berbagai Substrat Berkarang Di Perairan Pantai Tihunitu Kecamatan Pulau Haruku Kabupaten Maluku Tengah. *Biopendix: Jurnal Biologi, Pendidikan Dan Terapan, 5*(1), 45–52. <https://doi.org/10.30598/biopendixvol5issue1page45-52>

Rachmawati, R. C., Filany, D. E., Yuliani, H. E., Pranama, H. F., & Kurniawati, S. (2022). Identifikasi Keanekaragaman Invertebrata di Kawasan Pantai Tirang, Kota Semarang, Jawa Tengah. *Seminar Nasional Sains Dan Entrepreneurship Viii, 1*(1), 40–46.

Ríos-Jara, E., Navarro-Caravantes, C.-M., Galván-Villa, C.-M., & Lopez-Uriarte, E. (2009). Bivalves and Gastropods of the Gulf of Tehuantepec, Mexico: A Checklist of Species with Notes on Their Habitat and Local Distribution. *Journal of Marine Biology, 2009*, 1–12. <https://doi.org/10.1155/2009/176801>

Rixky, A. S., Rohma, Ni'matur, P., & Laksitarahmi, I.P. (2024). Identifikasi Hewan Invertebrata Pada Filum Moluska Di Pesisir Pantai Kenjeran Surabaya. *Biology Natural Resources Journal, 3*(1), 40–45.

Sari NR, Kartikasari D, & Purwanto, N. (2021). Struktur Komunitas Gastropoda Di Kawasan Pesisir Pantai Peh Pulo Kabupaten Blitar. *Seminar Nasional Biologi ; Inovasi Penelitian Dan Pendidikan Biologi V, 74–81*.

Suzile, E. & Nurrachmi, I. (2016). The Abundance and the Distribution Pattern of Sucker Snail (*Cerithidea Quadrata*) in Mangrove Forest of Untut Island of Teluk Meranti District of Pelalawan Regency of Riau Province. *Doctoral Dissertation, Riau University*.

Tan, S. K., & Clements, R. (2008). Taxonomy and distribution of the neritidae (Mollusca: Gastropoda) in Singapore. *Zoological Studies, 47*(4), 481–494.

Widiansyah, A. T., Munzil, & Indriwati, S. E. (2016). Inventarisasi Jenis Arthropoda Dan Echinodermata Di Zona Pasang Surut Tipe Substrat Berbatu Pantai Gatra Kabupaten Malang. *Jurnal Pendidikan, 1*(7), 1417–1420.

Wulandari, D. A., Mudjiono, Safaat, M., & Sugara, A. (2022). Diversitas Moluska Di Pantai Pameungpeuk, Garut Selatan, Jawa Barat. *Jurnal Ilmu Dan Teknologi Kelautan Tropis, 14*(1), 1–14. <https://doi.org/10.29244/jitkt.v14i1.34718>

